

PUBLIC PATH CREATION ORDER

HIGHWAYS ACT 1980

WARWICKSHIRE COUNTY COUNCIL

**(FOOTPATH AE215 MANCETTER AND HARTSHILL) PUBLIC PATH
CREATION ORDER 2006**

This Order is made by Warwickshire County Council ("the authority") under section 26 of the Highways Act 1980 ("the 1980 Act") because it appears to the authority that, having regard to the matters set out in section 26(1), there is a need for a public footpath over the land to which this order relates, and that it is expedient that the path should be created.

The North Warwickshire Borough Council has been consulted as required by section 26(3) of the 1980 Act.

BY THIS ORDER:

1. There shall over the land at **Mancetter and Hartshill** described in Part 1 of the Schedule to this order and shown by a bold broken line on the map attached to this order.
2. The rights conferred on the public under this order shall be subject to the limitations and conditions set out in Part 2 of the Schedule.

SCHEDULE

PART 1

**DESCRIPTION OF SITE OF NEW PATH OR WAY
(Between Points C and D on the Order map)**

Create a Public Footpath from Point D approximately 20 metres north east of Hartshill Wharf, Hartshill running generally west north west for approximately 40 metres, then generally south south east for 20 metres, then generally west north west for approximately 340 metres to Point C, approximately 336 metres west north west of Hartshill Wharf, Hartshill.

The new route shall have a width of 2 metres.


PART 2

LIMITATIONS AND CONDITIONS

There shall be a gate at Point C.

GIVEN under the Seal of the Council this day *12th* of *July* 2006.

The COMMON SEAL of the)
Warwickshire County Council)
was hereunto affixed in)
the presence of:-)



336106


H. J. Board

Designated Officer.

The Warwickshire County Council in pursuance of their powers under Section 26 of the Highways Act, 1980 hereby confirm the Order as an unopposed Order.

GIVEN under the seal of the County Council this day *11th* of *October* 2006

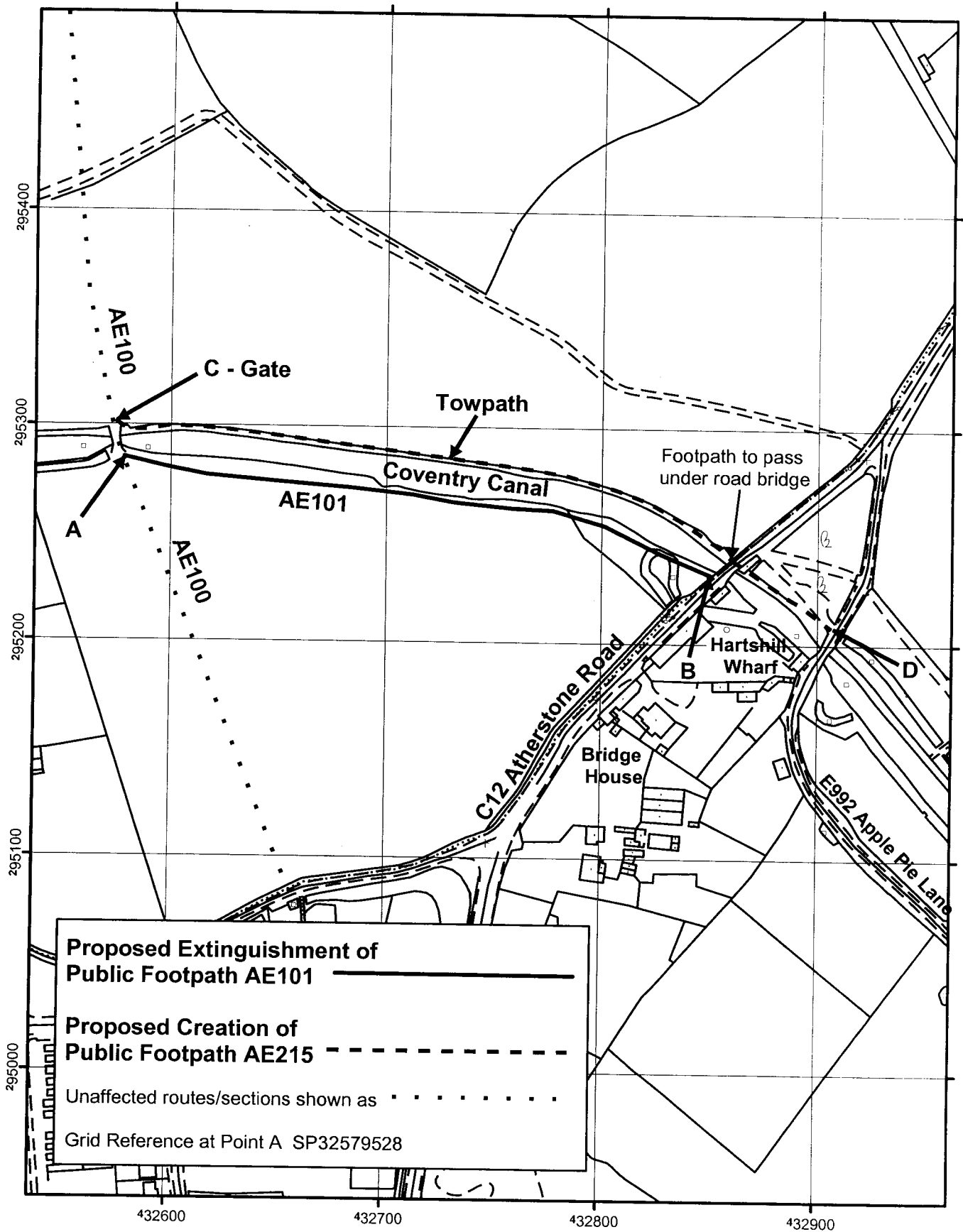
The COMMON SEAL of the)
Warwickshire County Council)
was hereunto affixed in)
the presence of:-)



493/2006

A. Greta Peedham

Designated Officer.



**Proposed Extinguishment & Creation
Public Footpath AE101 & AE215
Parish of Hartshill
District of North Warwickshire**

Scale 1:2,500

This map is reproduced from Ordnance Survey material with the permission of Ordnance Survey on behalf of the Controller of Her Majesty's Stationery Office (c) Crown Copyright. Unauthorised reproduction infringes Crown Copyright and may lead to prosecution or civil proceedings. Warwickshire County Council, 100018285, 2004



DATED 12th July 2006

HIGHWAYS ACT 1980

WARWICKSHIRE COUNTY COUNCIL

THE WARWICKSHIRE COUNTY COUNCIL
(FOOTPATH AE215 MANCETTER AND HARTSHILL)
PUBLIC PATH CREATION ORDER 2006